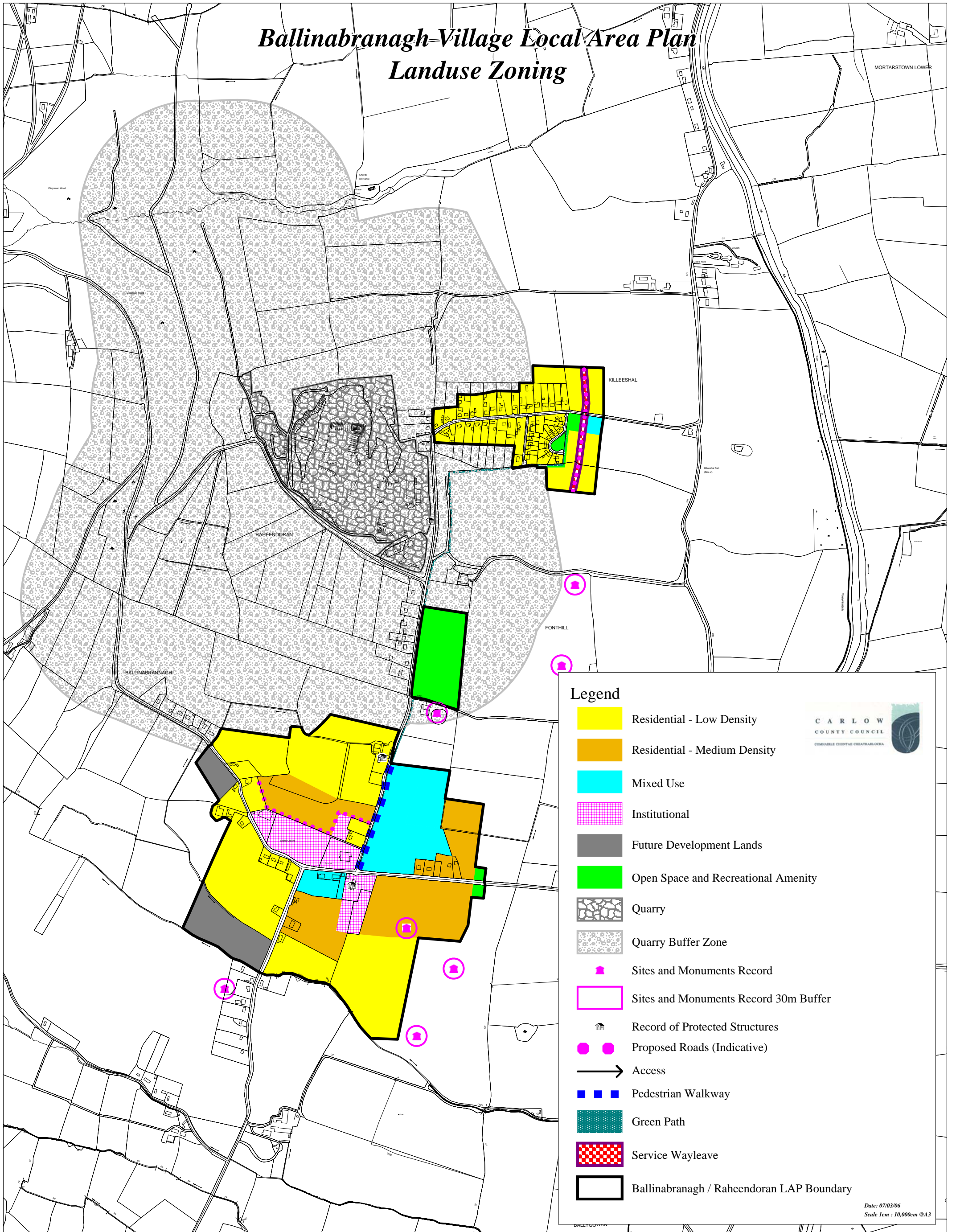



















Ballinabranagh-Village Local Area Plan Landuse Zoning



Legend

-  Residential - Low Density
-  Residential - Medium Density
-  Mixed Use
-  Institutional
-  Future Development Lands
-  Open Space and Recreational Amenity
-  Quarry
-  Quarry Buffer Zone
-  Sites and Monuments Record
-  Sites and Monuments Record 30m Buffer
-  Record of Protected Structures
-  Proposed Roads (Indicative)
-  Access
-  Pedestrian Walkway
-  Green Path
-  Service Wayleave
-  Ballinabranagh / Raheendoran LAP Boundary

