

Proposed Site Layout Plan

Scale: 1 / 250

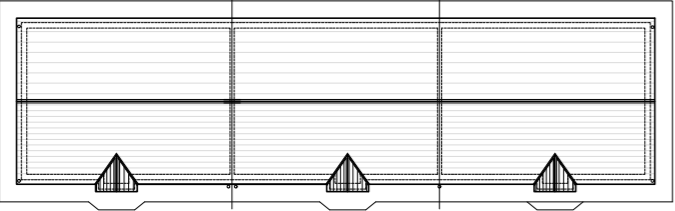


Site Area:

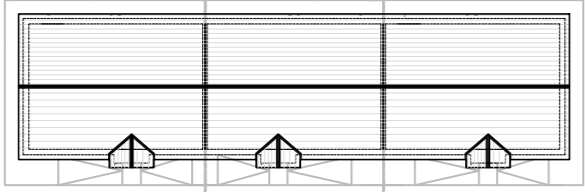
Red Line Boundary: - - - - -
0.491 Ha / 1.2 Acres

LEGEND:

House Type A:
3 Bed Single Storey
Terrace
Unit No: 17 - 19
(03 No.Units)



House Type B:
2 Bed Single Storey
Terrace
Unit No: 20 - 22
(03 No.Units)



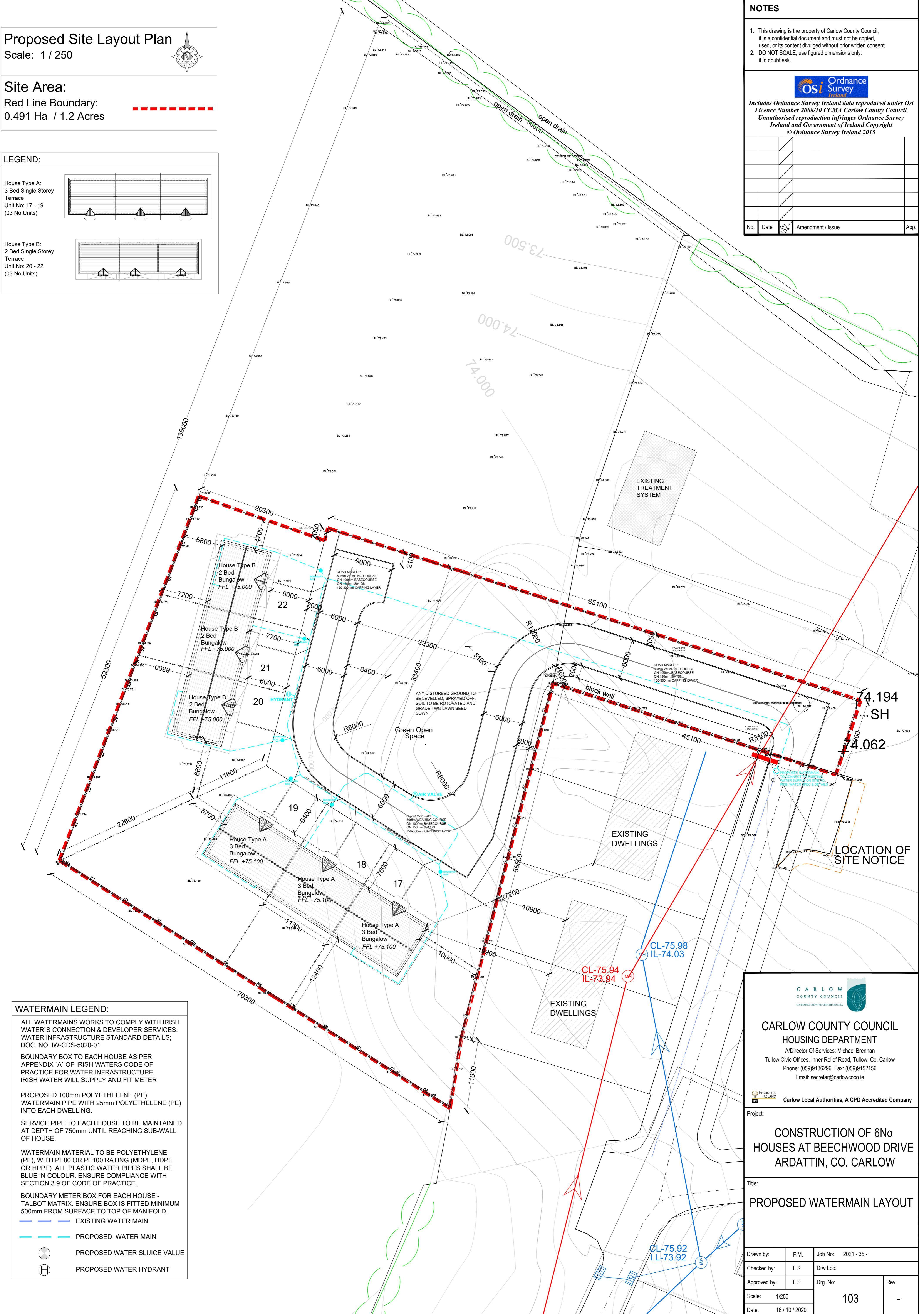
NOTES

- This drawing is the property of Carlow County Council, it is a confidential document and must not be copied, used, or its content divulged without prior written consent.
- DO NOT SCALE. Use figured dimensions only, if in doubt ask.



Includes Ordnance Survey Ireland data reproduced under Osi Licence Number 2008/10 CCMA Carlow County Council. Unauthorised reproduction infringes Ordnance Survey Ireland and Government of Ireland Copyright © Ordnance Survey Ireland 2015

No.	Date	Amendment / Issue	App.



WATERMAIN LEGEND:

ALL WATERMANS WORKS TO COMPLY WITH IRISH WATER'S CONNECTION & DEVELOPER SERVICES: WATER INFRASTRUCTURE STANDARD DETAILS; DOC. NO. IW-CDS-5020-01

BOUNDARY BOX TO EACH HOUSE AS PER APPENDIX 'A' OF IRISH WATERS CODE OF PRACTICE FOR WATER INFRASTRUCTURE. IRISH WATER WILL SUPPLY AND FIT METER

PROPOSED 100mm POLYETHYLENE (PE) WATERMAIN PIPE WITH 25mm POLYETHYLENE (PE) INTO EACH DWELLING.

SERVICE PIPE TO EACH HOUSE TO BE MAINTAINED AT DEPTH OF 750mm UNTIL REACHING SUB-WALL OF HOUSE.

WATERMAIN MATERIAL TO BE POLYETHYLENE (PE), WITH PE80 OR PE100 RATING (MDPE, HDPE OR HPPE). ALL PLASTIC WATER PIPES SHALL BE BLUE IN COLOUR. ENSURE COMPLIANCE WITH SECTION 3.9 OF CODE OF PRACTICE.

BOUNDARY METER BOX FOR EACH HOUSE - TALBOT MATRIX. ENSURE BOX IS FITTED MINIMUM 500mm FROM SURFACE TO TOP OF MANIFOLD.

- EXISTING WATER MAIN
- PROPOSED WATER MAIN
- PROPOSED WATER SLUICE VALVE
- PROPOSED WATER HYDRANT

CARLOW COUNTY COUNCIL
 HOUSING DEPARTMENT
 A/Director Of Services: Michael Brennan
 Tullow Civic Offices, Inner Relief Road, Tullow, Co. Carlow
 Phone: (059)9136296 Fax: (059)9152156
 Email: secretar@carlowcoco.ie
 Carlow Local Authorities, A CPD Accredited Company

Project:			
CONSTRUCTION OF 6No HOUSES AT BEECHWOOD DRIVE ARDATTIN, CO. CARLOW			
Title:			
PROPOSED WATERMAIN LAYOUT			
Drawn by:	F.M.	Job No:	2021 - 35 -
Checked by:	L.S.	Drw Loc:	
Approved by:	L.S.	Drg. No:	
Scale:	1/250	103	-
Date:	16 / 10 / 2020		